









RIVERTOWN

Master Development Plan

LEGEND

-  CDD Boundary
-  SJC Road
-  Watersong HOA Road
-  CDD Road
-  Rivers Edge CDD
-  Rivers Edge II CDD
-  Rivers Edge III CDD
-  School Site

RT Fields

Popo Point

Hallowes Cove
St. Johns River

River House


River Club

RiverTown Boundary

Bartram Trail High School

Greenbriar Road

Ch 244 Longleaf Pine Pkwy



PROSSER

0 500' 1000' 2000' May 5, 2020 113094.70

Exhibit 2